


KEY:



GRASS



SHRUBS



TREES




BOUNDARY


ADOPTION INFORMATION:



ADOPTED ROADS



ADOPTED PATHS



UNADOPTED  
HARD AREAS

Copyright © 2012  
CD Environmental Design Ltd.  
All rights reserved.

project title	PARAGON HOUSING ASSOCIATION
drawing title	LANDSCAPE MAINTENANCE
BLAEFAULDS, DENNY	12 / 1331 / FO - L10 (REV. D)

scale: A1 @ 1:500    drawn: M.D.    checked: R.V.    date: DEC.2008

REV. D	NEW CONTRACT NUMBER. ADOPTION INFORMATION ADDED.	1 / 5 / 2012	R.V.
REV. C	BOUNDARY ADJUSTED. ESSENTIAL TREE WORKS. READ WITH TREE SURVEY SCHEDULE (REV. C)	21 / 2 / 2012	R.V.
REV. B	STORM DAMAGE REPAIRS & TREE WORKS.	9 / 8 / 2011	R.V.
REV. A	TREE SURVEY UPDATE. NEW PATHS ADDED AT AREAS G1 & G5 AND GRASS AREAS AWEMDED. RETAINING WALL AT G5 REPOSITIONED.	OCT 2010	R.V.

