



PHASE 1
BOUNDARY

PHASE 2
BOUNDARY

KERSE ROAD

URE COURT

Mathew Court

TROUP COURT

Hall

Abbotsgrange
Parish Church

MARSHALL STREET

CRETEIL PLACE

Marshall Terrace







CRETEIL PLACE

FORTH STREET







Forth Terrace

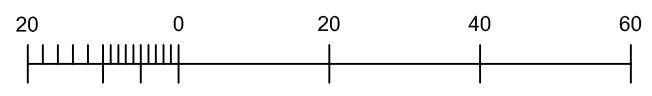
WALLACE STREET

KEY - EXISTING:

-  GRASS
-  SHRUBS
-  TREES
-  HARD
-  SITE BOUNDARY
-  SOLD PROPERTIES

PROPOSALS:

- 1  CARRY OUT TREE PRUNING AS PER TREE SCHEDULE, REV.A
- 2  REMOVE EXISTING TREES REFER TO TREE SCHEDULE, REV. A.
- 3  REMOVE SHRUBS TO PROVIDE 1.2m ACCESS TO CLEAN WINDOWS (AT FLATS). BEDS 1, 2, 3, 5, 15, 16 & 17.
- 4  REMOVE SHRUBS / GRUB ROOTS, SOIL AS REQUIRED AND CONVERT TO GRASS (TURF). BEDS 4, 6, 7, 13, 23, 36, 45, 46, & 47.
- 5  REDUCE HEIGHT OF SHRUB BEDS TO 0.5M FOR VISIBILITY REASONS. BEDS 24, 26, 27, 38, 50C, 51A, & 51B.
- 6  REDUCE HEIGHT, SELECTIVE SHRUB REMOVAL, SOIL, GAP UP WITH SUITABLE SHRUBS. BEDS 25, 29, 30, 35, 37, 48, 50A, 50B, 52, 53, 55, & 56.



Metres

REV.A PROPOSALS REVISED AS PER FALKIRK COUNCIL
RECOMMENDATIONS. JAN. 2009.

project title	PARAGON HOUSING ASSOCIATION LANDSCAPE MAINTENANCE	job/drawing no.	08 / 1208 / FO - L1
drawing title	KERSE ROAD, GRANGEMOUTH	revision	(REV.A)
scale	1:500	drawn	M.D.
		checked	R.V.
		date	OCT. 2008

Copyright © 2008
CD Environmental Design Ltd.
All rights reserved.

