

KEY:




GRASS



ADOPTED ROADS




SHRUBS



ADOPTED PATHS



TREES



UNADOPTED
HARD AREAS



HEDGE



BOUNDARY

ADOPTION INFORMATION

Antonshill

APPROXIMATE EXTENT
OF MAINTAINED AREA

Playing Field

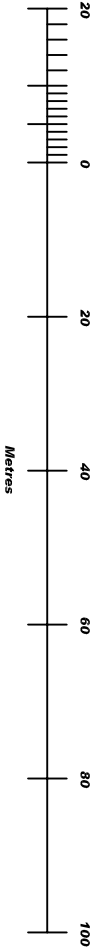
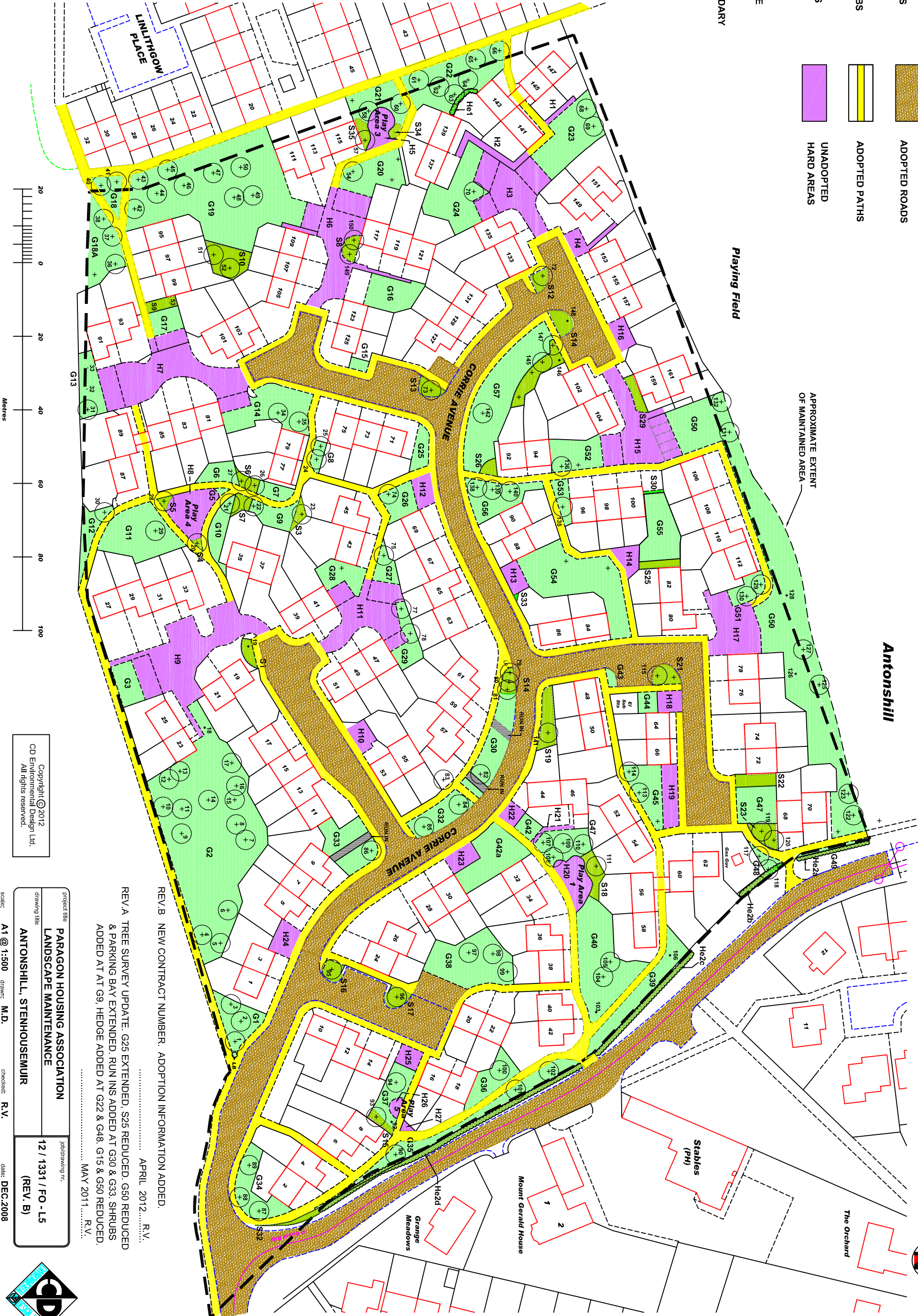
Stables
(PH)

The Orchard

Mount Gerald House

Grange
Meadows

7



Copyright ©2012
CD Environmental Design Ltd.
All rights reserved.

REV.A TREE SURVEY UPDATE. G25 EXTENDED. S25 REDUCED. G50 REDUCED
& PARKING BAY EXTENDED. RUN INS ADDED AT G30 & G33. SHRUBS
ADDED AT AT G9. HEDGE ADDED AT G22 & G48. G15 & G50 REDUCED.
MAY 2011 R.V.

REV.B NEW CONTRACT NUMBER. ADOPTION INFORMATION ADDED.
APRIL 2012. R.V.

project title	job/drawing no.
PARAGON HOUSING ASSOCIATION	12 / 1331 / FO - L5
LANDSCAPE MAINTENANCE	(REV. B)
ANTONSHILL, STENHOUSEMUIR	

scale: A1 @ 1:500 drawn: M.D. checked: R.V. date: DEC.2008

